



FIVE
ESTUARIES
OFFSHORE WIND FARM

FIVE ESTUARIES OFFSHORE WIND FARM

10.8.2 SLVIA FIGURES: 10.54 – 10.60

Application Reference:	EN010115
Application Document Number	10.11
Revision	A
Pursuant to	Planning Act 2008 – Section 89(3)
EcoDoc Number	005341242-01
Date	September 2024

COPYRIGHT © Five Estuaries Wind Farm Ltd

All pre-existing rights reserved.

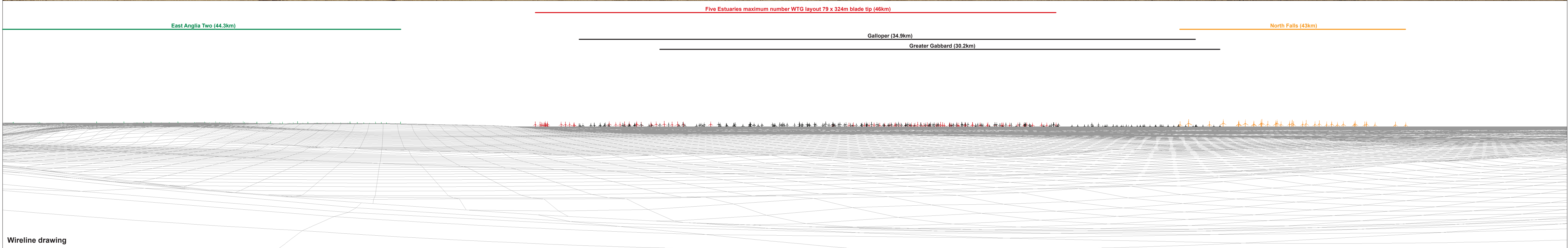
In preparation of this document Five Estuaries Wind Farm Ltd has made reasonable efforts to ensure that the content is accurate, up to date and complete for the purpose.

Revision	Date	Status/Reason for Issue	Originator	Checked	Approved
A	SEP-24	Pre-Examination Submission	OPEN	VEOWF	VEOWF



Baseline photograph

This image provides landscape and visual context only



Wireline drawing

OS reference: 639001 E 248468 N
 Eye level: 14.9 mAOD
 Direction of view: 113°
 Nearest turbine: 46.0 km
 VE Array Area: 43.5 km

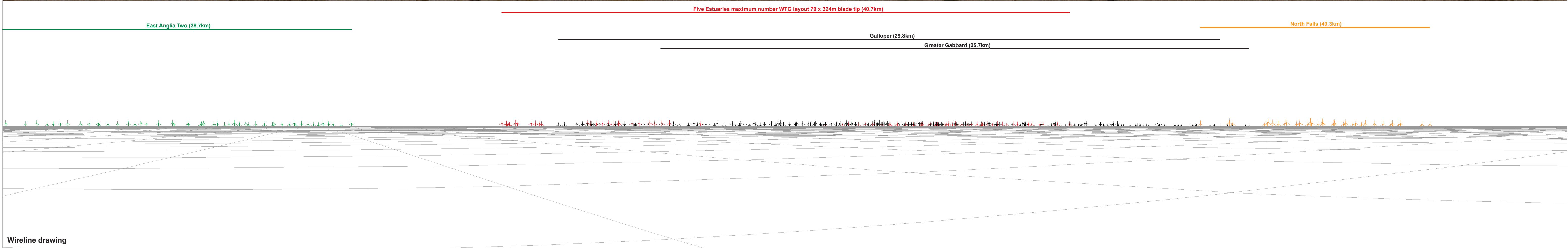
Horizontal field of view: 90° (cylindrical projection)
 Principal distance: 522 mm
 Paper size: 841 x 297 mm (half A1)
 Correct printed image size: 820 x 130 mm

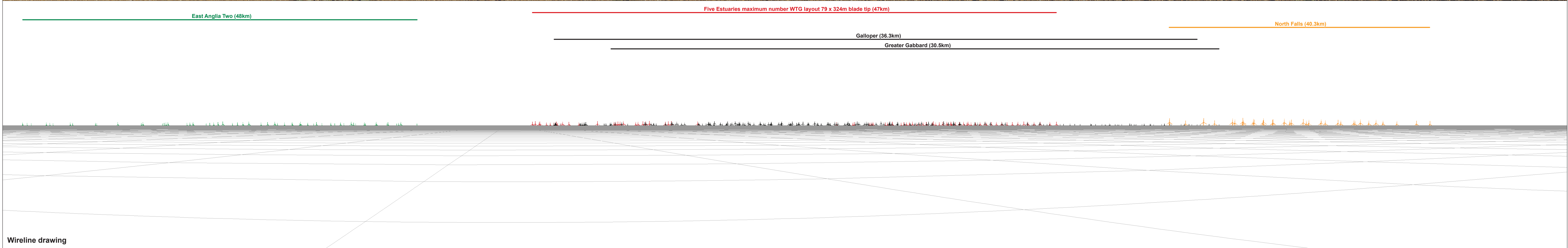
Camera: Canon EOS 6D
 Lens: Canon EF 50mm f/1.4
 Camera height: 1.5 m
 Date and time: 24/09/2021 14:51

Figure 10.54
 Viewpoint 8: Burrow Hill (Suffolk Coast Path)

Five Estuaries

© Crown copyright, Ordnance Survey All rights reserved (2023). Licence number 0100031673

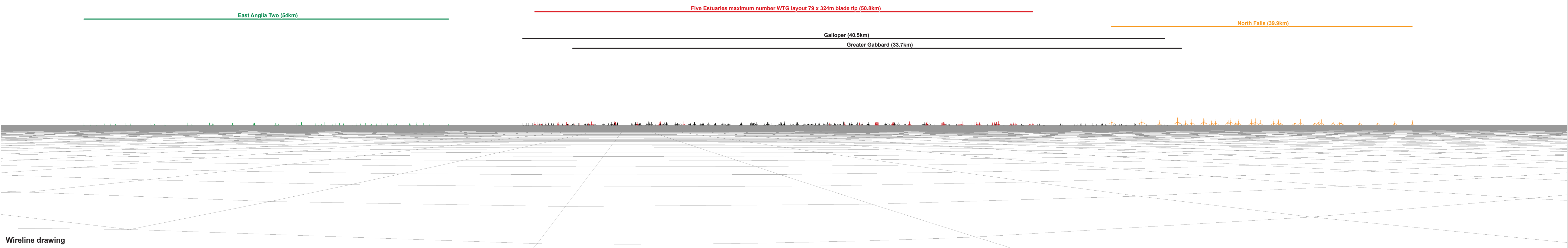






Baseline photograph

This image provides landscape and visual context only

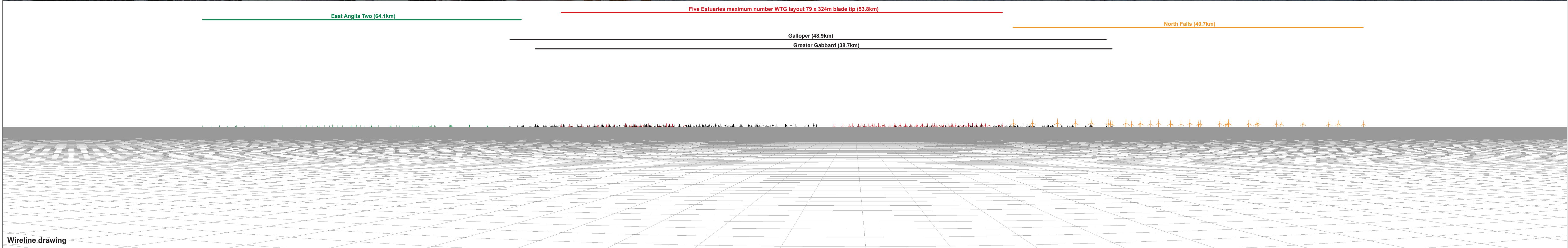


Wireline drawing



Baseline photograph

This image provides landscape and visual context only



Wireline drawing

OS reference: 626533 E 223557 N
 Eye level: 22.2 mAOD
 Direction of view: 86°
 Nearest turbine: 53.8 km
 VE Array Area: 53.0 km

Horizontal field of view: 90° (cylindrical projection)
 Principal distance: 522 mm
 Paper size: 841 x 297 mm (half A1)
 Correct printed image size: 820 x 130 mm

Camera: Canon EOS 6D
 Lens: Canon EF 50mm f/1.4
 Camera height: 2.5 m
 Date and time: 21/09/2021 18:01

Figure 10.58
 Viewpoint 12: The Naze, Walton, Cliff Top


Five Estuaries

© Crown copyright, Ordnance Survey All rights reserved (2023). Licence number 0100031673



Baseline photograph

This image provides landscape and visual context only



Wireline drawing

OS reference: 625453 E 221600 N
 Eye level: 5.4 mAOD
 Direction of view: 84°
 Nearest turbine: 54.7 km
 VE Array Area: 54.1 km

Horizontal field of view: 90° (cylindrical projection)
 Principal distance: 522 mm
 Paper size: 841 x 297 mm (half A1)
 Correct printed image size: 820 x 130 mm

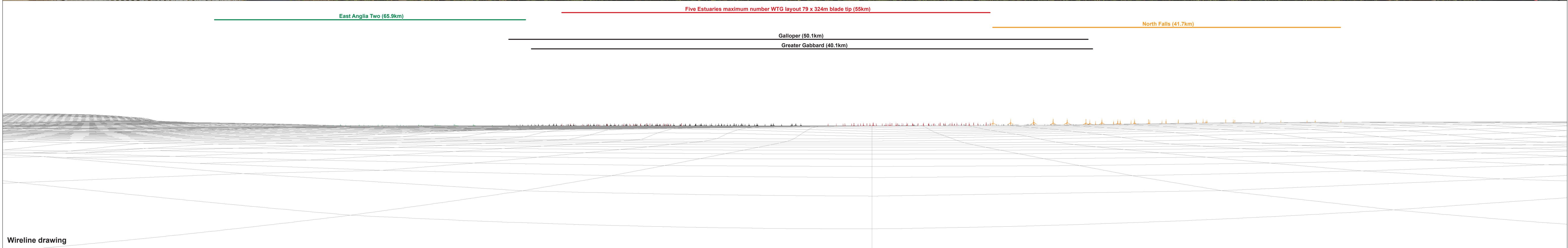
Camera: Canon EOS 6D
 Lens: Canon EF 50mm f/1.4
 Camera height: 1.5 m
 Date and time: 23/09/2021 13:05

Figure 10.59
 Viewpoint 13: Walton Pier
 Five Estuaries



Baseline photograph

This image provides landscape and visual context only



Wireline drawing